

MONA OFFSHORE WIND PROJECT

Change Request: Works Plan – Onshore

Application Reference: EN010137

Document Reference: S_CR_4 F02

Document Number: MOCNS-J3303-RPS-10412

15 November 2024

F02



Image of an offshore wind farm

Document status

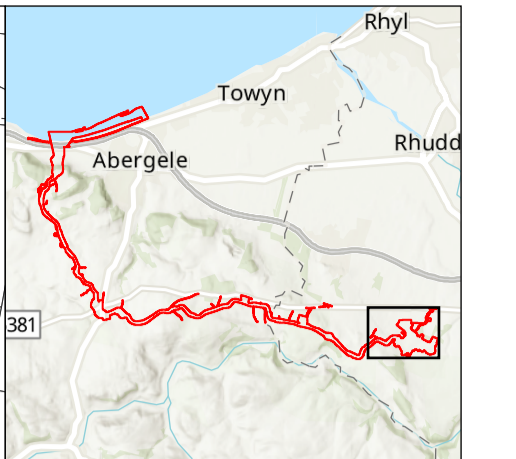
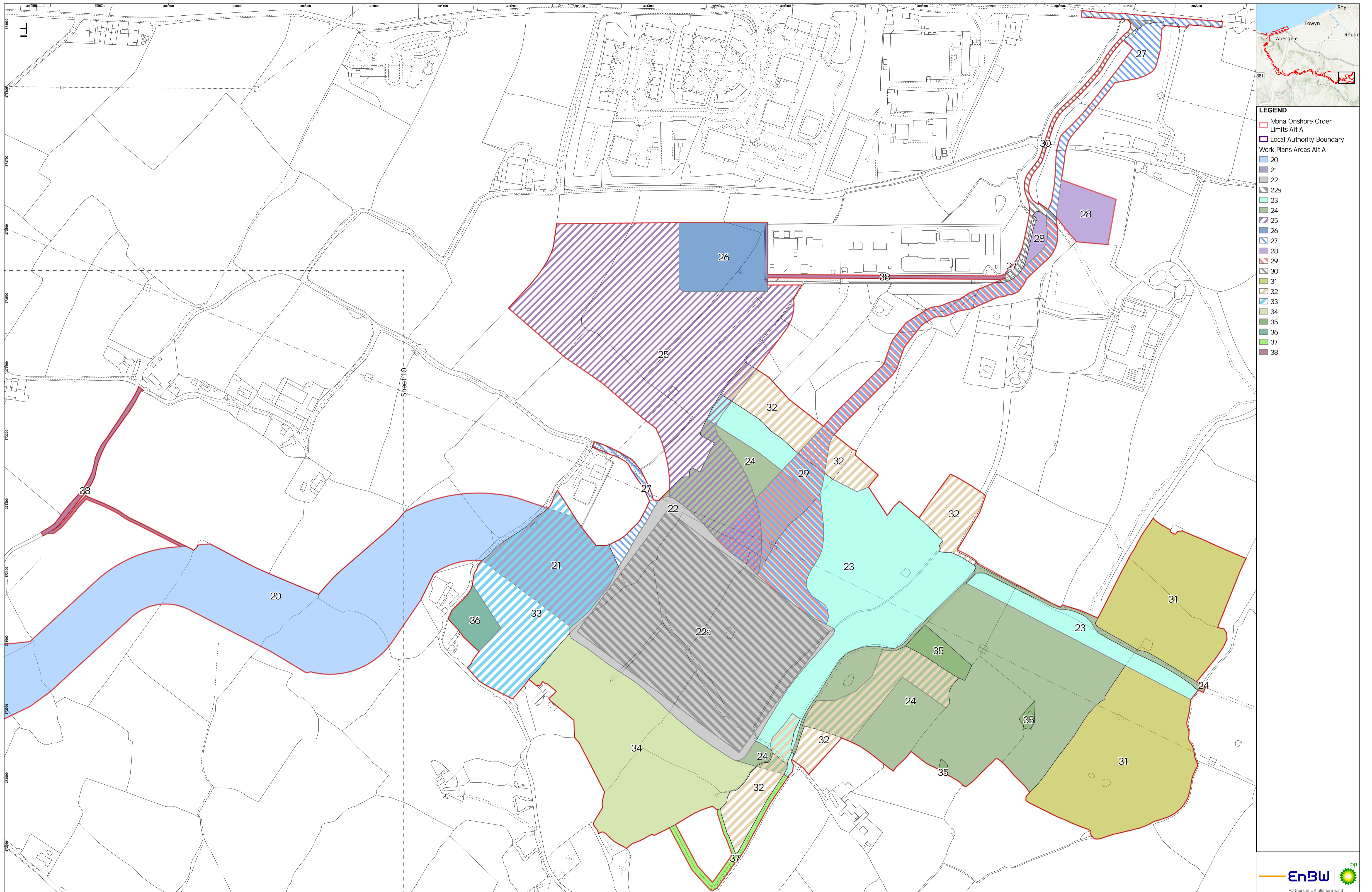
Version	Purpose of document	Authored by	Reviewed by	Approved by	Review date
F01	Change Request	Mona Offshore Wind Ltd.	Mona Offshore Wind Ltd.	Mona Offshore Wind Ltd.	1 Nov 2024
F02	Change Request update	Mona Offshore Wind Ltd.	Mona Offshore Wind Ltd.	Mona Offshore Wind Ltd.	15 Nov 2024

Prepared by:

Mona Offshore Wind Ltd.

Prepared for:

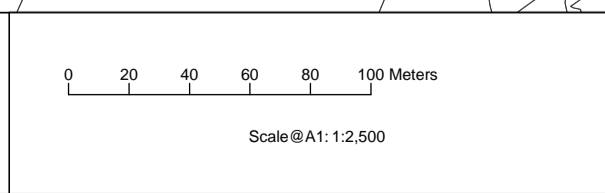
Mona Offshore Wind Ltd.



- LEGEND**
- Mona Onshore Order Limits Alt A
 - Local Authority Boundary
 - Work Plans Areas Alt A**
 - 20
 - 21
 - 22
 - 22a
 - 23
 - 24
 - 25
 - 26
 - 27
 - 28
 - 29
 - 30
 - 31
 - 32
 - 33
 - 34
 - 35
 - 36
 - 37
 - 38

Project Name:
MONA OFFSHORE WIND PROJECT

Drawing Title:
WORKS PLAN - ONSHORE



Geodetic Information:
Datum: OSGB 1936
Projection: British National Grid

APFP Ref: 5(2)G
Doc Ref: B-3

Service Layer Credits: World Hibshade, Esri, Intermap, NASA, NASA, USGS
World Topographic Map: Esri, UK, Esri, TomTom, Garmin, Foursquare, METI/NASA, USGS

VER	DATE	DETAILS	BY	CHECK
02	28/10/2024	Alt A	TD	PC
03	13/11/2024	Alt A Rev2 Works Area 29	TD	PC

Drawing Number:
BP-GBR-MONA-PRJ-0091-A

